


**RIVER STONE BAND DETAIL**  
NOT TO SCALE

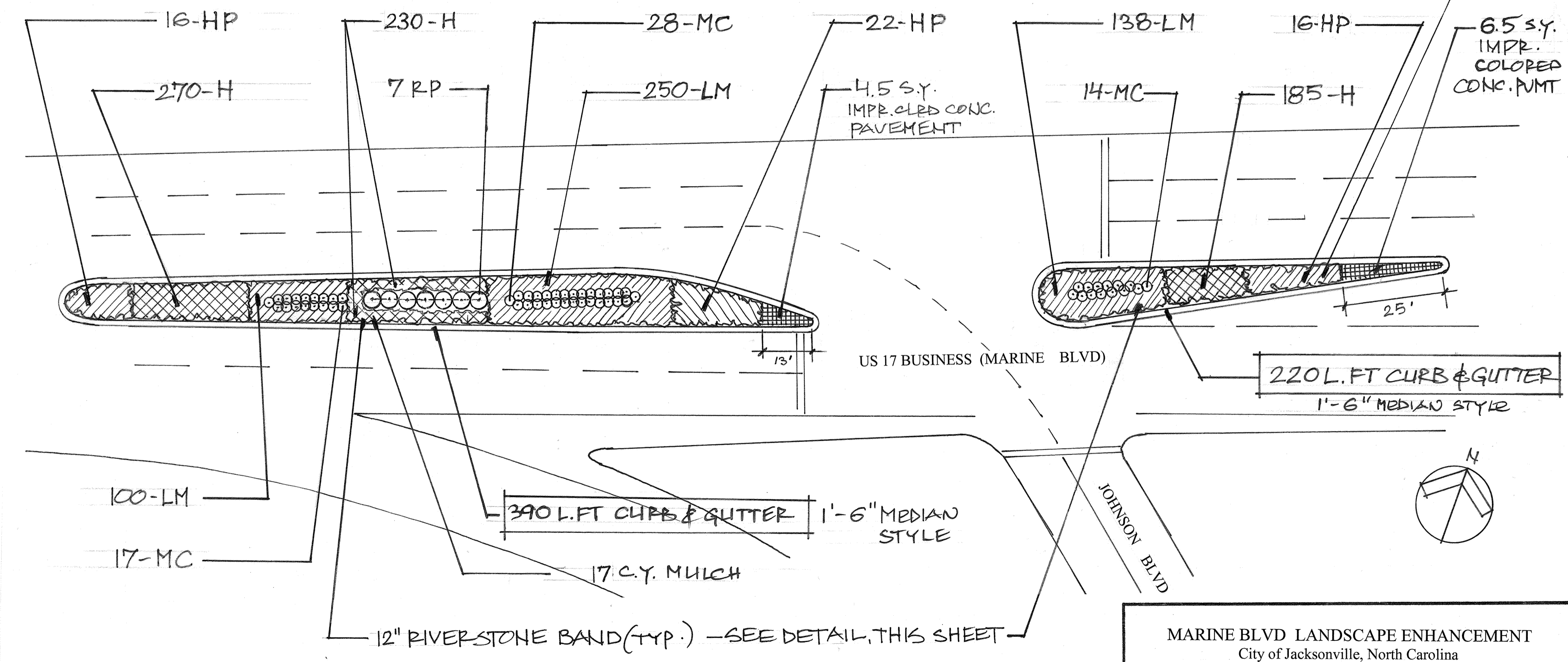
NOTE: INSTALL 12" BAND RIVERSTONE BEHIND CURB ON MEDIAN ISLANDS WITHOUT LAWN STRIP (SEE DETAIL ABOVE)

NOTE: INSTALL 4" TOPSOIL (10 C.Y.) THIS ISLAND AND 7 C.Y. MULCH

**LEGEND**



NOTE: CONTRACTOR TO PROVIDE AND INSTALL IRRIGATION SYSTEM. SEE SHEET L-5 FOR GENERAL NOTES. COORDINATE WITH CITY OF JACKSONVILLE AND OR LOCAL WATER AUTHORITY FOR CONNECTION TO CITY WATER SUPPLY.



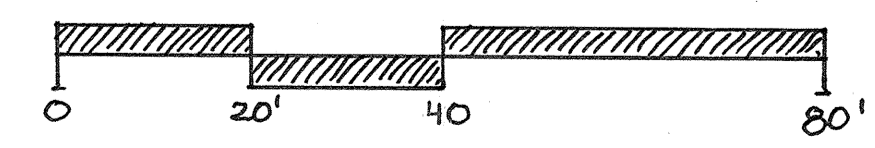
**SUMMARY OF PROJECT QUANTITIES**

Quantity	Unit	Sec	Symbol	Botanical Name	Common Name	Height	Spread	Root	Comments
23	EA	1670	LIV	<i>Lagerstroemia indica</i> "Victor"	Victor Crape Myrtle	30"		CONT.	
54	EA	1670	HP	<i>Hypericum Patulum</i>	St-John's Wort			CONT.	3' o.c. spacing
66	EA	1670	PK	<i>Pyracantha koidzumii</i> "Santa Cruz"	Santa Cruz Pyracantha		15"-18"	CONT.	3' o.c. spacing
16	EA	1670	RP	<i>Rosa x pink</i> "Double Knock-out"	Pink Knock-out Roses			3 GAL.	48" o.c. spacing
1572	EA	1670	LM	<i>Liriope Muscari</i>	Big Blue Liriope			1 GAL.	15" o.c. spacing
845	EA	1670	H	<i>Hemerocallis</i>	Daylily			1 GAL.	12" o.c. spacing
384	EA	1670	MC	<i>Muhlenbergia capillaris</i>	Pink Muhly Grass			1 GAL.	18" o.c. spacing
<b>Description</b>									
1370	LF	846		18" CONCRETE CURB					
14.5	SY	848		5" IMPRINTED COLORED CONCRETE					
75	CY	1670		4" TOPSOIL					
64	CY	1670		3" MULCH					

MARINE BLVD LANDSCAPE ENHANCEMENT  
City of Jacksonville, North Carolina

PROJECTS 2 and 3 LANDSCAPE PLAN

SCALE: 1" = 20'	REVISED
DATE: 04-17-13	04/22/13
DESIGN BY:	
NIK NIKOLAEV-PLA	



PROJECT 2 AND 3